






**Oak Grove Center  
Future Land Use**

-  Study Area: 173 acres
-  Jurisdiction Line

**Roanoke County Future Land Use**

-  Core
-  Neighborhood Conservation
-  Transition

**City of Roanoke Future Land Use**

-  General Commercial
-  Institutional
-  Mixed Density Residential
-  Multifamily Residential
-  Park
-  Single-family Residential

0 125 250 500 750 1,000 Feet  
 1 inch = 500 feet  
 January 2018

Institutional

City of Roanoke

Park

Single-Family Residential

Institutional

Transition

Route 419

Multi-Family Residential

General Commercial

Mixed Density Residential

Core

Neighborhood Conservation

Roanoke County