








Hollins Center Future Land Use

-  Study Area
- Zoning**
-  Neighborhood Conservation
-  Core
-  Principal Industrial
-  Transition
-  Development
-  University

0 0.075 0.15 0.225 0.3 Miles

1 inch = 700 feet



January 2018

