








| | |
|---|-------------------------|
|  | Glenvar Planning Area |
|  | Jurisdictional Boundary |
|  | Interstate 81 |
|  | Route 11/460 |
|  | Blue Ridge Parkway |
|  | Railroad |
|  | Roanoke River |

Map 1: Glenvar Community Plan Study Area

